


TOTAL EXTENT (LEAST EXTENT AS PER PATT) : 3500 SQ.M
ROAD AREA : 674 SQ.M
NO.OF.PLOTS : 10 Nos.

NOTE:

- 1.SPLAY - 1.5M X 1.5M
- 2.MEASUREMENTS ARE INDICATED EXCLUDING SPLAY DIMENSION
3.  ROAD AREA WAS HANDED OVER TO THE LOCAL BODY
VIDE GIFT DEED DOCUMENT NO.1964 / 2019, DATED:12.03.2019, @ SRO PAMMAL





CONDITIONS :

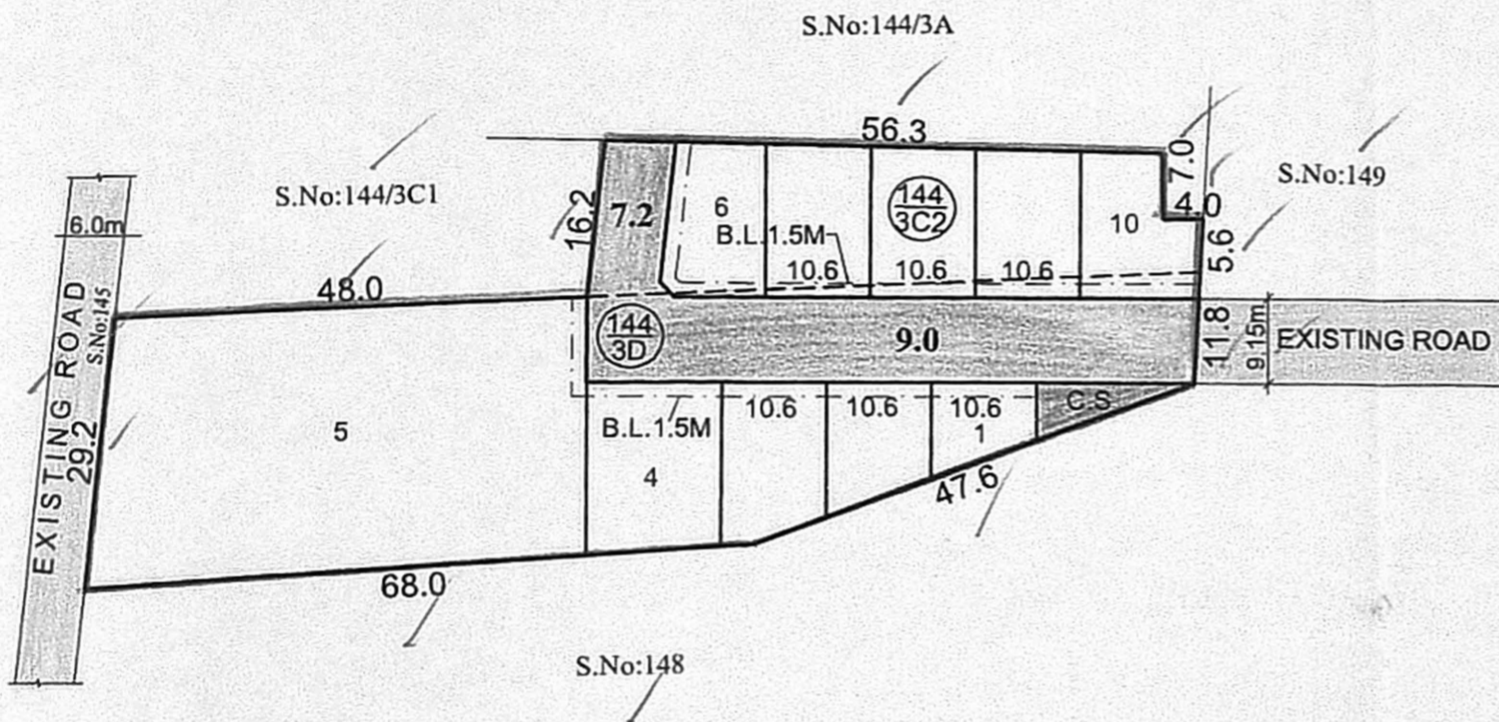
(I) DR RULE NO : 29 (11)

THE COST OF LAYING IMPROVEMENTS TO THE SYSTEMS IN RESPECT OF ROAD, WATER SUPPLY, SEWERAGE, DRAINAGE OR ELECTRIC POWER SUPPLY THAT MAY BE REQUIRED AS ASSESSED BY THE COMPETENT AUTHORITY SHALL BE BORNE BY THE APPLICANT.

(II) NOC WITH REGARD TO CONSTRUCTIONS, HEIGHT CLEARANCE AND FOR OTHER PARAMETERS SUCH AS SAFETY ETC.NEED TO BE OBTAINED FROM THE GM(AERO)-SR,AAI,SOUTHERN REGION,NO.CELL. CHENNAI-27 BEFORE ACCORDING CONSTRUCTION PLAN APPROVAL FOR ANY CONSTRUCTION TO BE CARRIED OUT ON THE HOUSE SITES UNDER REFERENCE SINCE THEY ARE SITUATED WITHIN 1.5KILOMETRES FROM CHENNAI AIRPORT EXPANSION BOUNDARY.

LEGEND :

-  SITE BOUNDARY
-  ROADS GIFTED TO LOCAL BODY
-  EXISTING ROAD
-  CONVENIENT SHOP



D. Anand
27/3/19
PREPARED BY

(m/leona)
P.A.II

A.P.
27/3/2019

ANAKAPUTHUR MUNICIPALITY

LAYOUT OF HOUSE SITES IN S.Nos.144/3C2 AND S.No.144/3D OF ANAKAPUTHUR VILLAGE

SCALE-1:800 (ALL MEASUREMENTS ARE IN METRE)

CONDITION:-
THE LAYOUT APPROVAL IS VALID SUBJECT TO OBTAINING SANCTION FROM THE LOCAL BODY CONCERNED

P.P.D NO 35
L.O 2019

APPROVED

VIDE LETTER NO : L1/5617/2018

DATED : / 3 / 2019

27/3/19
FOR SENIOR PLANNER(MSB)
CHENNAI METROPOLITAN
DEVELOPMENT AUTHORITY

